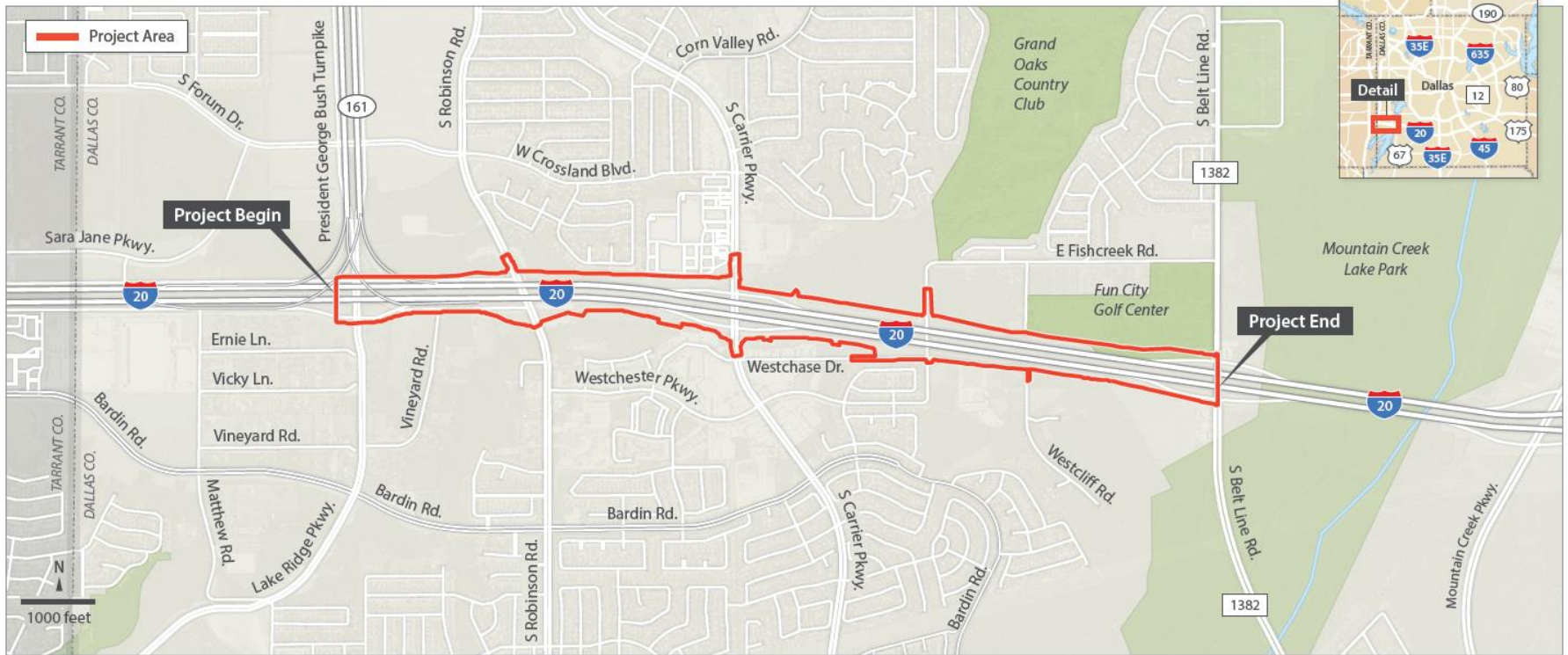




IH 20 FRONTAGE ROADS



IH 20 Frontage Roads Project Overview

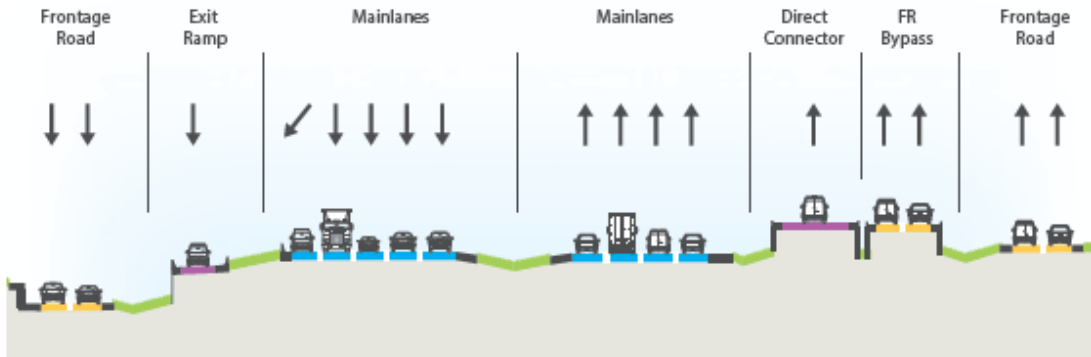


SOURCE: Texas Department of Transportation.

TxDOT graphic

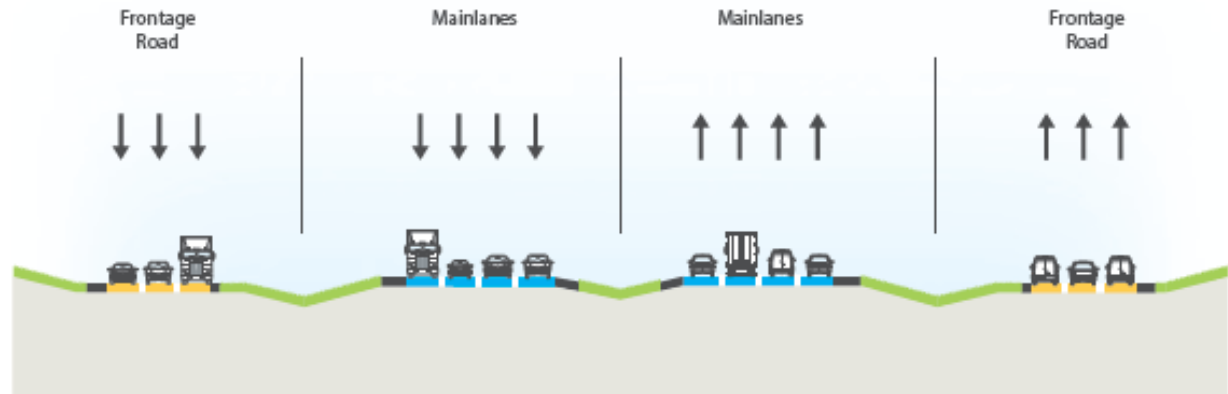
IH 20 Frontage Roads Project Overview

PROPOSED TYPICAL SECTION #1



NOTE: Illustration depicts examples of lane design only. Not to scale.

PROPOSED TYPICAL SECTION #2



TxDOT graphic

IH 20 Frontage Roads Project Overview

- Project Limits:
 - CSJ 2374-04-076 from SH 161 to E. of Carrier Parkway
 - CSJ 2374-04-049 from W. of Carrier Pkwy to FM 1382 (Belt Line Road)

- Project Scope
 - Construct 4-6 lane frontage roads
 - Ramp Modifications, Intersection improvements

- Project Goals
 - Improve accessibility along IH 20 by constructing frontage roads and promote accessibility to major intersections.

IH 20 Frontage Roads Project Overview

- Total Project - Estimated Quantities
 - 240,000 cy of excavation
 - 120,000 cy of embankment
 - 40,000 tons of HMAC
 - 150,000 sy of concrete paving
 - 145,000 sf of bridge
 - 70,000 sf of retaining walls
 - 20,000 lf of drainage pipe
 - 17,000 lf of concrete barrier

IH 20 Frontage Roads Project Overview

- Design-Bid-Build
- June 2017 letting – Begin Construction Fall 2017
- Anticipated construction timeline of three years, completion Fall 2020

- Current Construction Estimate
 - CSJ 2374-04-076 - \$35,600,000
 - CSJ 2374-04-049 - \$23,840,000
 - Total - \$59,440,000

IH 20 Frontage Roads Project Overview

- Questions?